




# Bridge Brook Watershed Land Cover 1999-2003 Geauga County Ohio

## LEGEND

-  Bare/Mines
-  Urban
-  Residential
-  Grasses
-  Agriculture
-  Forests
-  Wetlands
-  Open Water
-  Municipalities

SubWatersheds outlined in WHITE



Sources: OEPA/ODNR

