









Fish Creek Watershed Land Cover 1999-2003 Summit & Portage Counties Ohio

LEGEND

-  Bare/Mines
-  Urban
-  Residential
-  Grasses
-  Agriculture
-  Forests
-  Wetlands
-  Open Water
-  Municipalities



SubWatersheds outlined in WHITE



Sources: ODNR/OEPA Date: October 2005 By: Marie T. Sullivan

