








Middle Cuyahoga River Watershed Land Cover 1999-2003

Summit & Portage Counties Ohio



LEGEND

-  Bare/Mines
-  Urban
-  Residential
-  Grasses
-  Agriculture
-  Forests
-  Wetlands
-  Open Water
-  Municipalities



SubWatersheds outlined in WHITE

Sources: ODNR/OEPA

